

Greenprints Trail System

WOODSTOCK, GA

Olde Rope Mill Park

In addition to the start of Trestle Rock Trail, Olde Rope Mill Park is home to the Taylor Randahl Memorial Mountain Bike Trails. This system consists of three trails totaling 14 miles. For more info on the Mountain Bike Trails, visit: sorbawoodstock.org. The park also has picnic tables, fishing platforms and a pavilion.






Wellstar Community Health Trail at Woodstock Elementary

A 0.25 mi. asphalt trail in a natural shaded area in the front part of the school's campus. Trail is open to the public when school is not in session.

Dupree Park

Home to the Dupree Family Mountain Bike Trails consisting of three loops of beginner trail equaling 1 mile of trail. The park also includes a MTB skills trail and a 1/3 mile asphalt fitness trail!

MULTI-USE TRAILS

-  Completed
-  GPA 2021 Plan
-  Proposed
-  Trailhead
-  Mountain Bike

Noonday Creek Trail

This 1.43 paved trail begins at Market Street in Downtown Woodstock one block west of Main Street. It continues downhill toward Noonday Creek where it intersects with *Towne Lake Pass Trail* and the bridge to Woofstock Park. The trail continues along Noonday Creek to its current end at HWY 92.

Trestle Rock Trail

This 0.40 mile paved trail is located in Olde Rope Mill Park and is an easy flat trail on the banks of Little River.

Towne Lake Pass (2016)

This approx. 1.2 mile trail will connect the Towne Lake community to Downtown along the banks of Noonday Creek. It will begin at the intersection of Towne Lake Parkway and Towne Lake Hills south.

Rubes Creek Trail (2016)

This 1 mile paved trail runs along Rubes Creek and will ultimately connect into a larger run of trails.

Visit our website for more information on these or other trail projects.

WOODSTOCKTRAILS.COM

